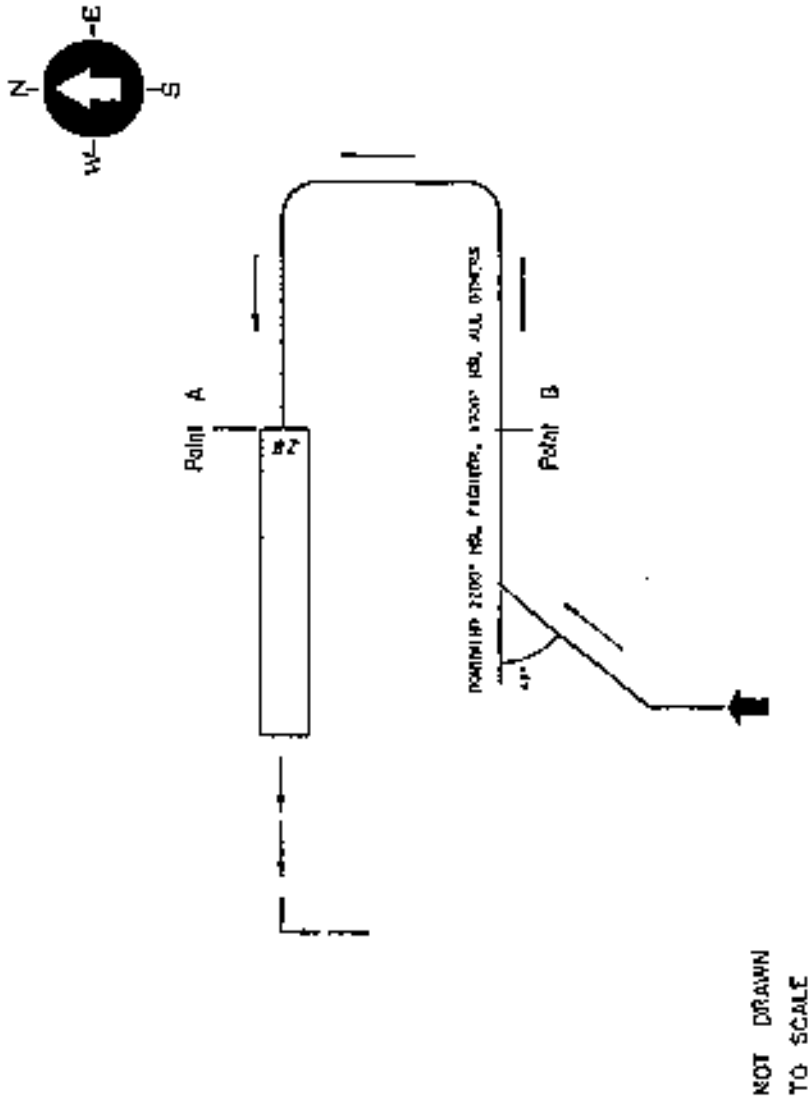

ATTACHMENT 12
RECTANGULAR PATTERN RY 26

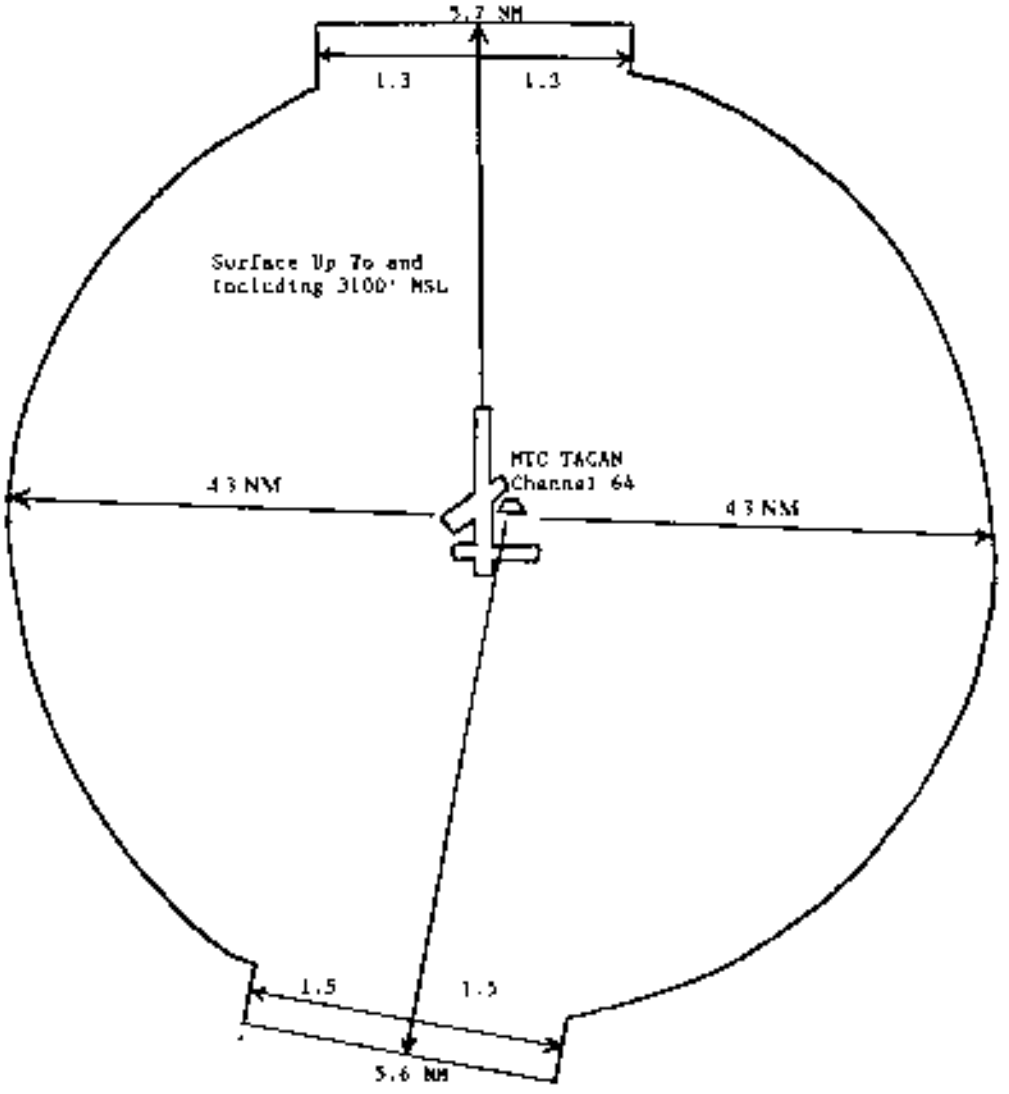

ATTACHMENT 2
SELFRIDGE CLASS "D" SURFACE AREA

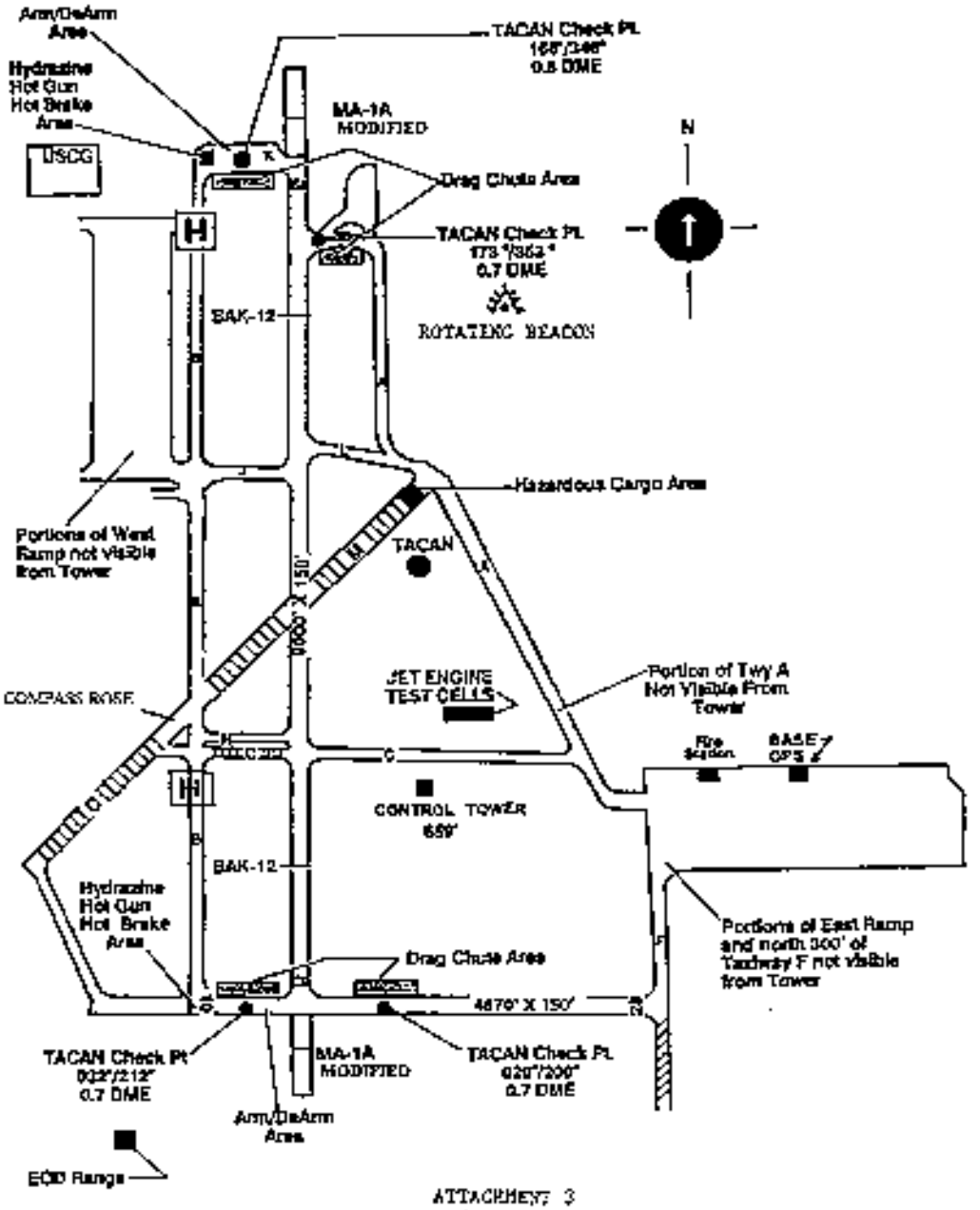

ATTACHMENT 3
RUNWAY / TAXIWAY LAYOUT

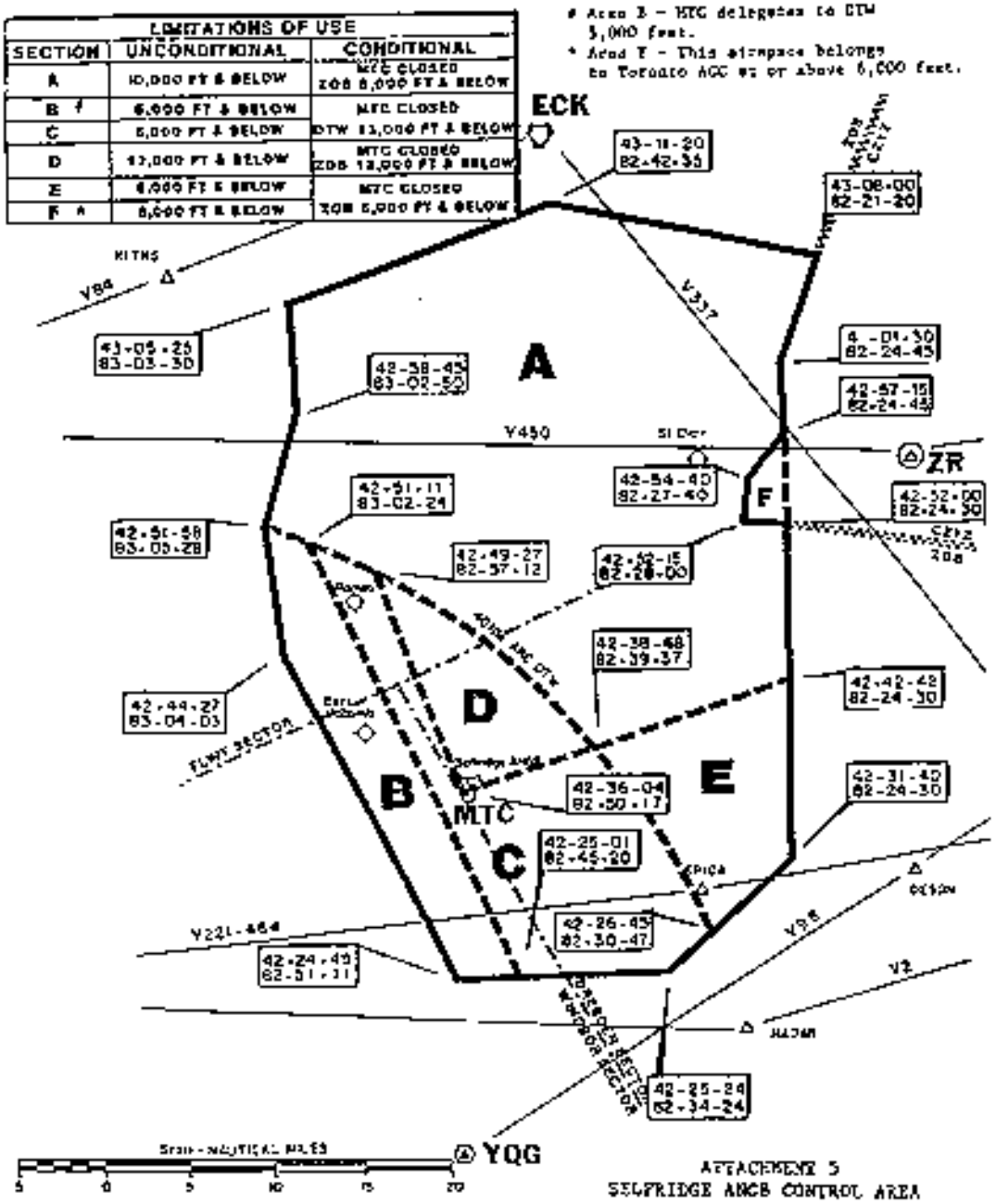

ATTACHEMENT 5
SELFRIDGE ANGB CONTROL AREA

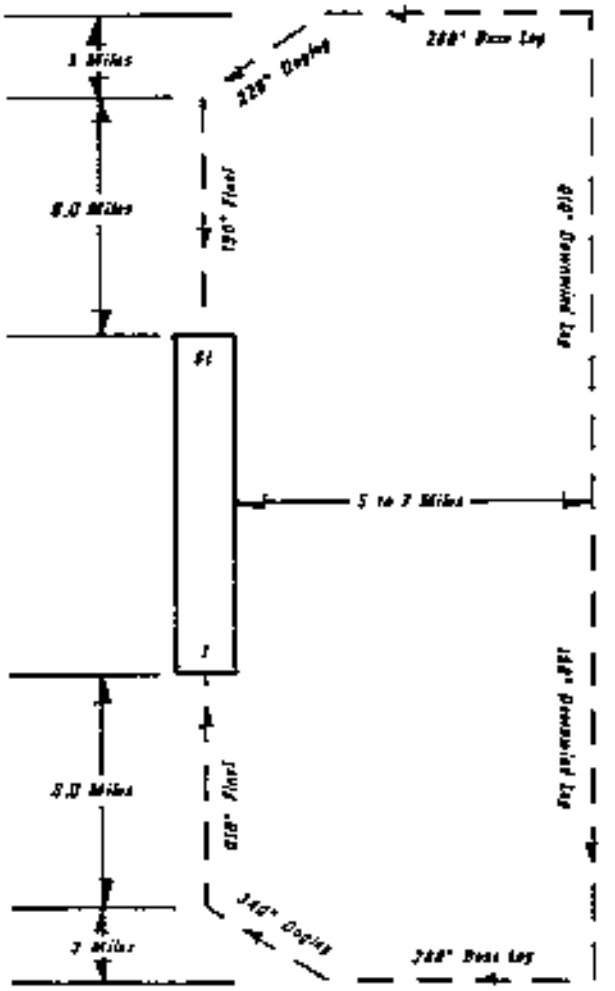

NOTE: Traffic pattern altitude for both runways 3000' MSL until base leg, then descend to 2300'. Glidepath intercept point 4.5 miles from touchdown for both runways.

ATTACHMENT 6
RADAR TRAFFIC PATTERNS

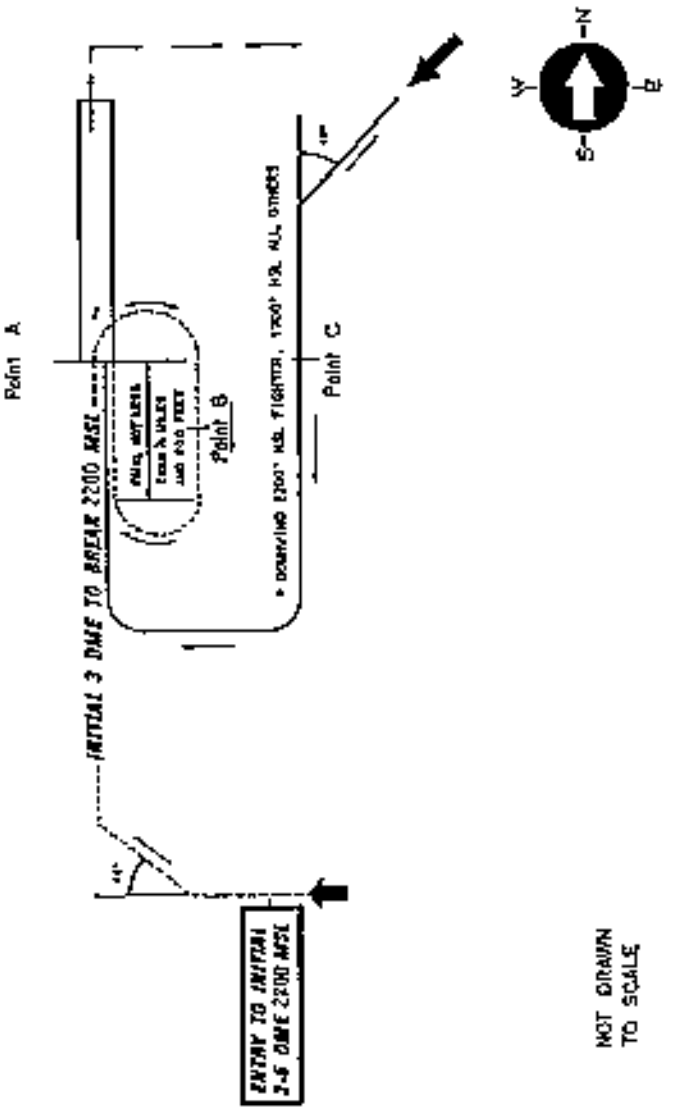

ATTACHMENT 9
OVERHEAD/RECTANGULAR PATTERNS RY 1

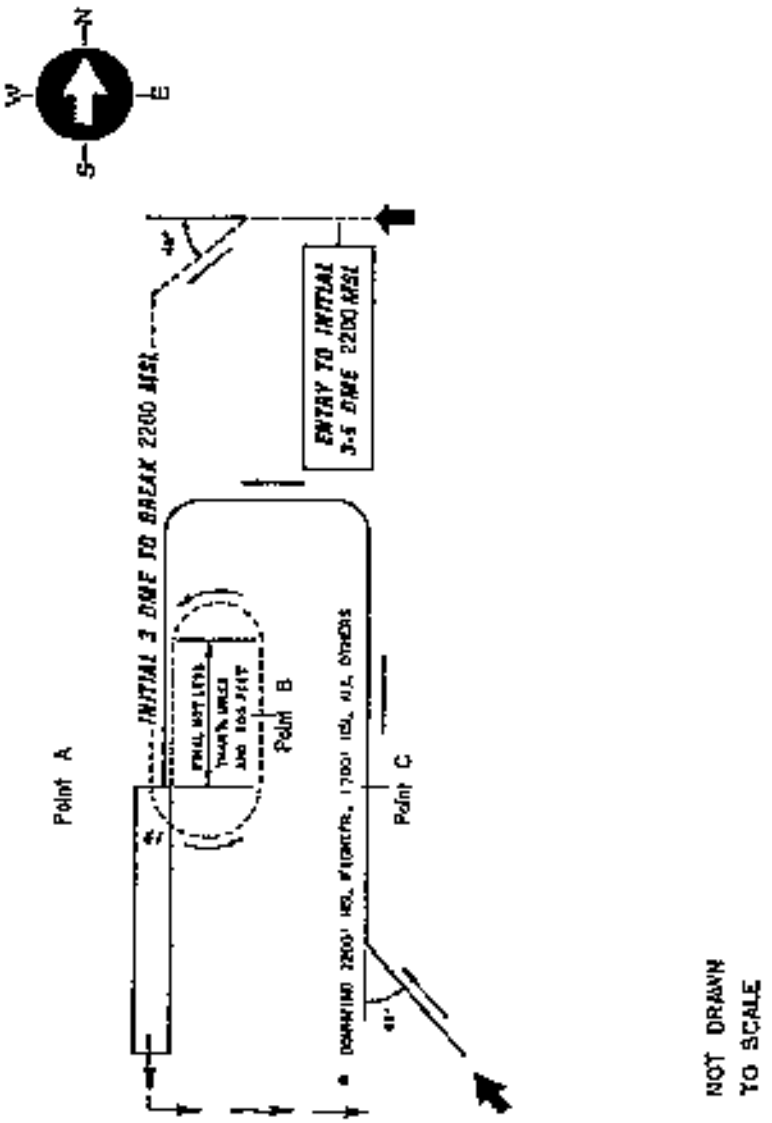

ATTACHMENT 10
OVERHEAD/RECTANGULAR PATTERNS RV 15

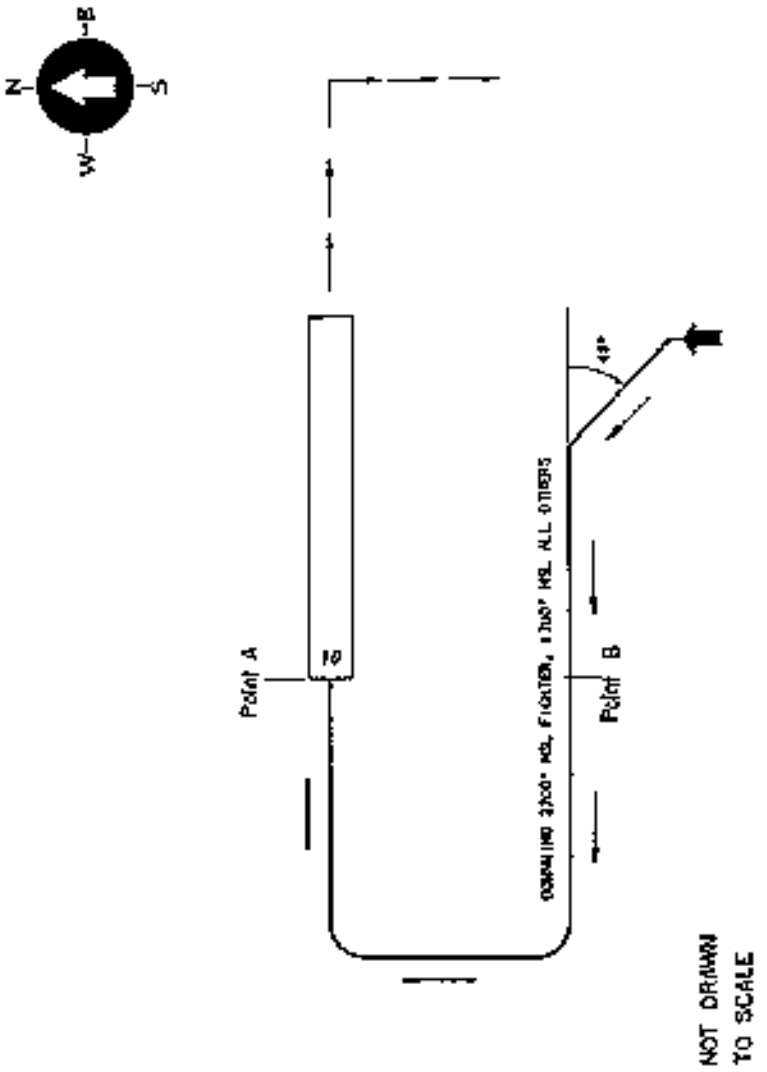

ATTACHMENT 11
RECTANGULAR PATTERN RY 10

DIRECT HIGH KEY OR FROM LOW APPROACH/ TOUCH AND GO

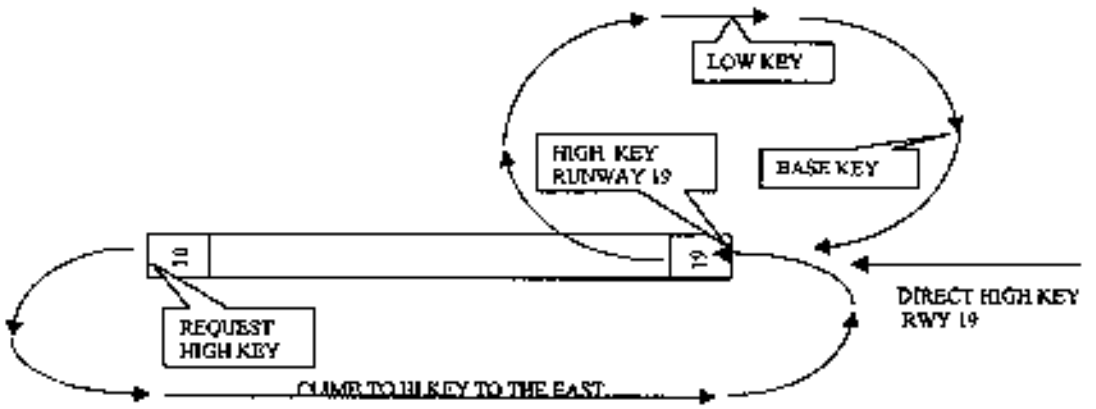

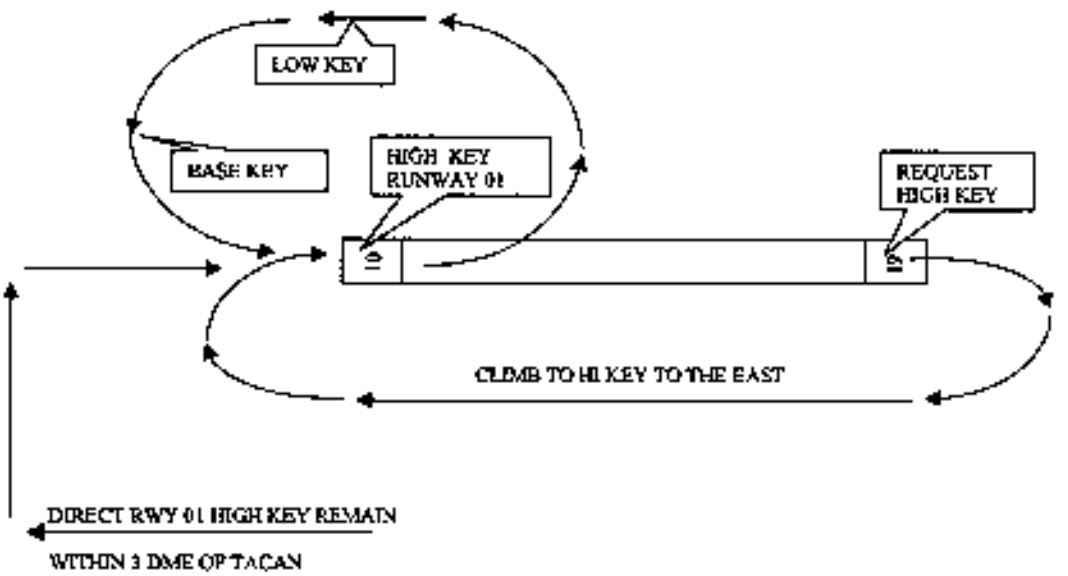

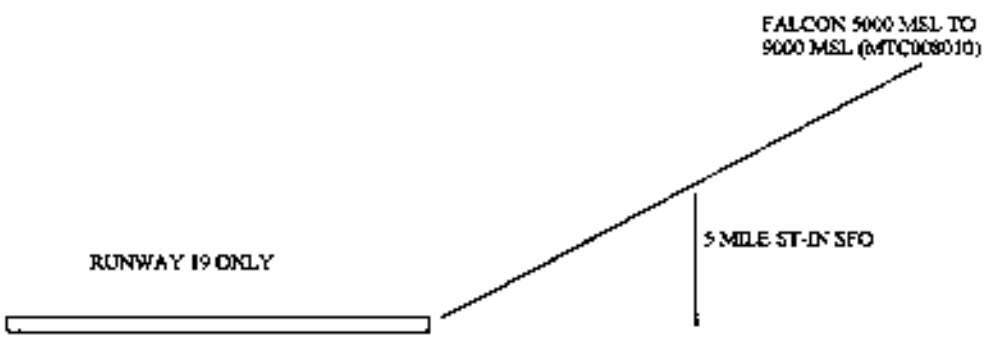

ATTACHMENT 13
SIMULATED FLAMEOUT PATTERNS RY 1-19

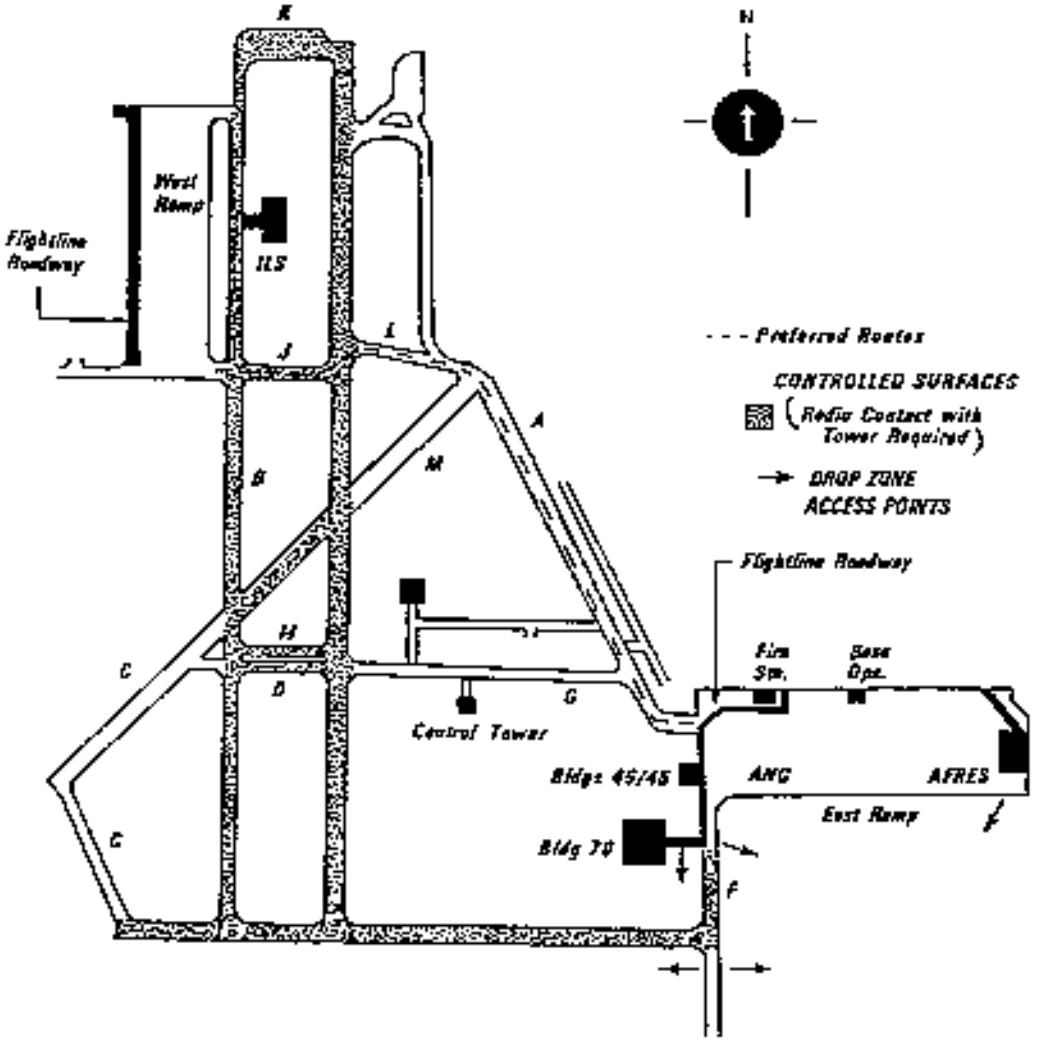

ATTACHMENT 14
VEHICLE CONTROL ON THE AIRFIELD

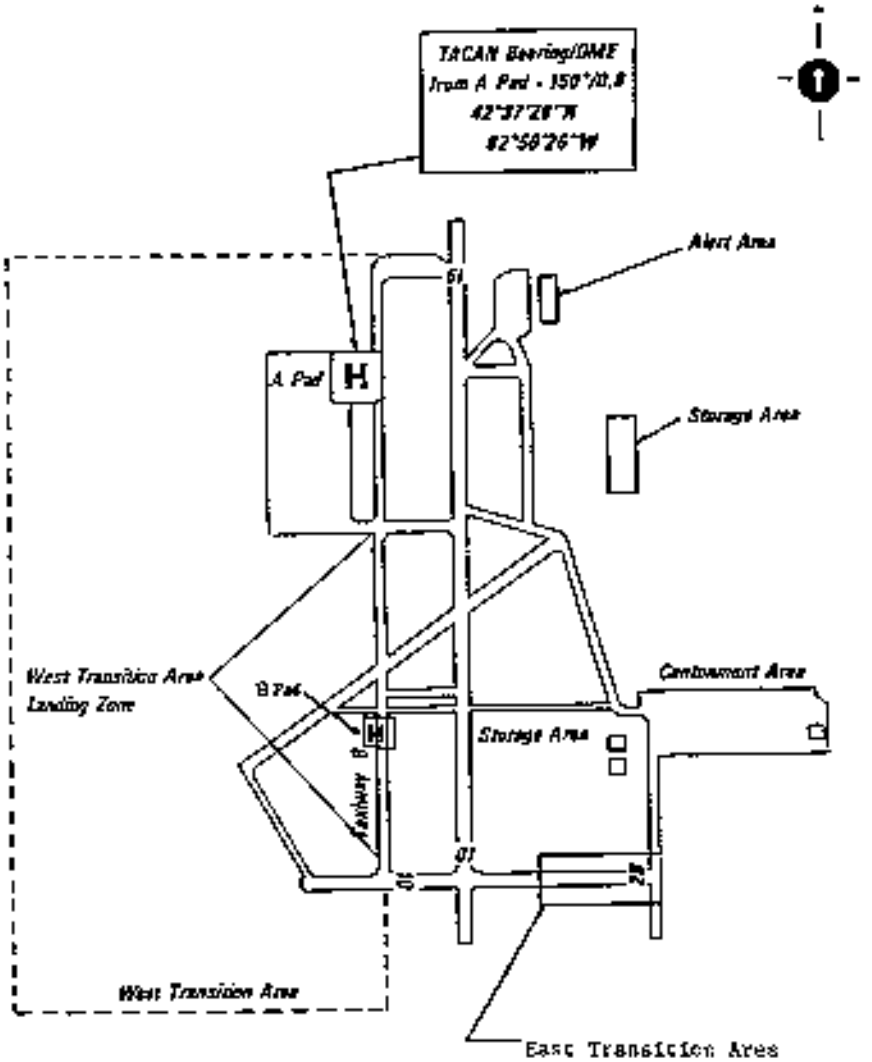

ATTACHMENT 15
HELICOPTER OPERATING AREAS

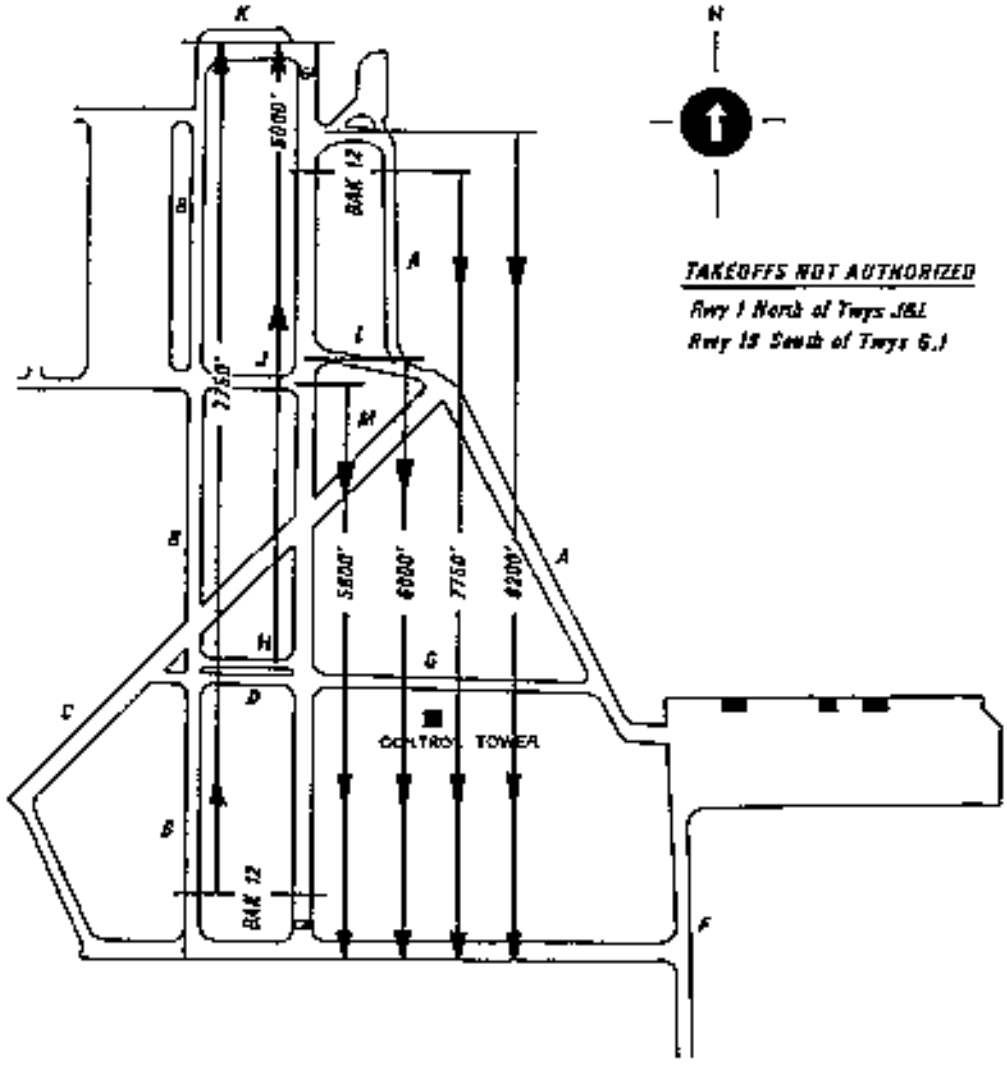

ATTACHMENT 16
INTERSECTION DEPARTURES

ILS/DME RWY 1

AL-276 [USAF]

MT. CLEMENS, MICHIGAN

ATIS *
125.325 270.1
SELFRIDGE APP CON
119.6 318.2
SELFRIDGE TOWER *
120.15 340.7
GND CON
128.3 275.8
CLNC DEL
119.0 259.95
ASR/PAR

LOCALIZER 110.1
I-RFB

SELFRIDGE
Chan 64 MTC
N42° 36.77' W82° 49.91'

906
838
834
829
706
1246
1132
914
MTC 5.3
10 NM
008°
188°
178°
UNITED STATES
CANADA
MTC 10 Arc
Max holding
265 KIAS.
MTC 16
096°
276°
R-096
276°
(IAF)
SQYRS
MTC 12
MSA MTC 25 NM
2800

EMERG SAFE ALT 100 NM 3100

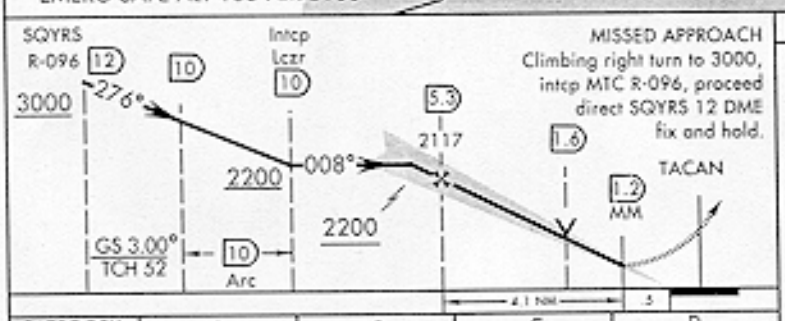

MISSED APPROACH
Climbing right turn to 3000, intcp MTC R-096, proceed direct SQYRS 12 DME fix and hold.

ELEV 580

HIRL Rwy 1-19

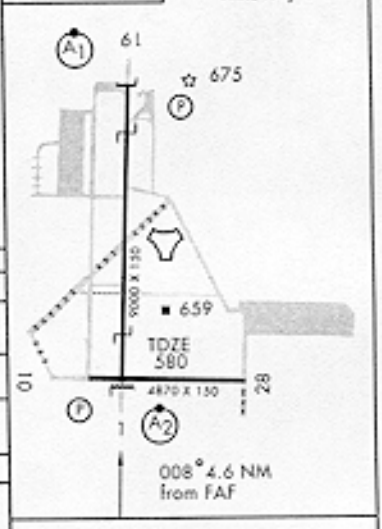

CATEGORY	A	B	C	D
S-ILS/DME 1 *	780/24 200 (200-½)		780/40 200 (200-¾)	
S-LOC/DME 1 **	920/40 340 (400-¾)			
CIRCLING ***	1020-1 440 (500-1)	1040-1 460 (500-1)	1040-1½ 460 (500-1½)	1140-2 560 (600-2)
S-PAR 1 *	780/24 200 (200-½) GS 3.0°		780/40 200 (200-¾) GS 3.0°	

* When ALS inop, increase vis CAT A & B ¼ mile.
** When ALS inop, increase vis ½ mile.
*** Circling not authorized W of Rwy 1-19.

ILS 1 RWY 19

AL-276.03 (USAF)

SELFRIDGE ANGB (KMTC)
MT. CLEMENS, MICHIGAN

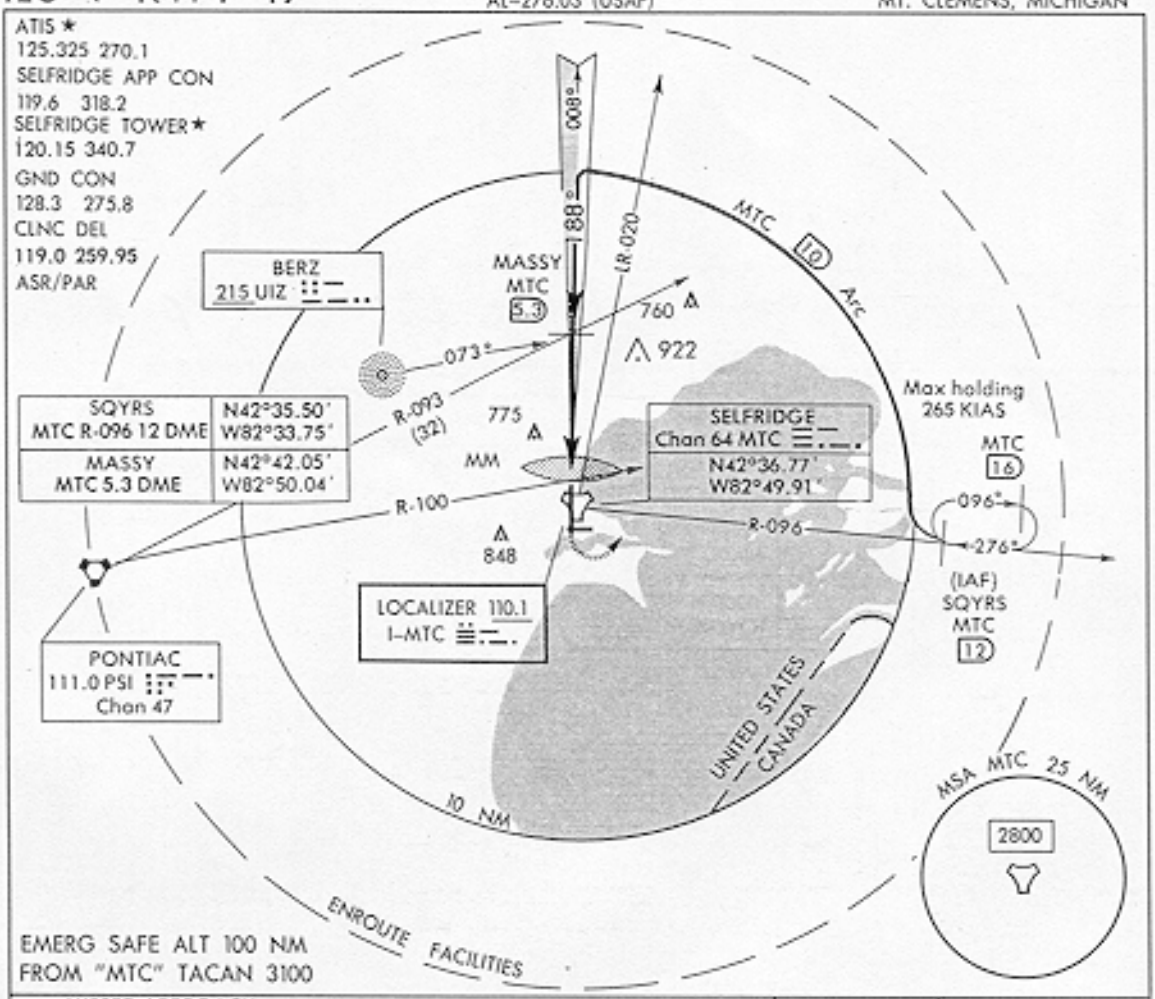

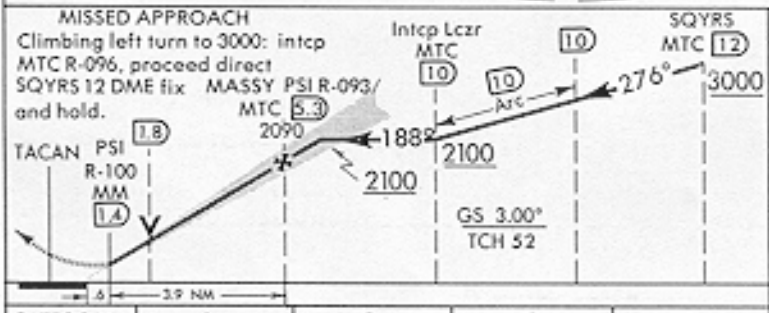

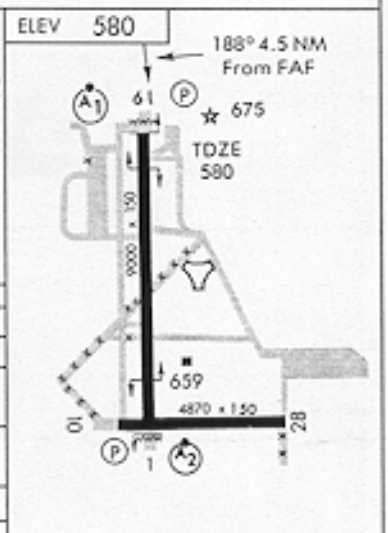

CATEGORY	A	B	C	D
S-ILS 19 **	780/24 200 (200-½)			
S-LOC 19 **	940/24 360 (400-½)		940/40 360 (400-¾)	
CIRCLING *	1020-1 440 (500-1)	1040-1 460 (500-1)	1040-1½ 460 (500-1½)	1140-2 560 (600-2)
S-PAR 19 **	780/24 200 (200-½) GS 3.0°			

*Circling not authorized W of Rwy 1-19

**When apch lgt inop increase vis ¼ mile for S-ILS 19; S-PAR 19 all CAT, S-LOC 19 CAT C and ½ mile for S-LOC 19 CAT A, B, D.

FAF to MAP 3.9 NM					
Knots	60	90	120	150	180
Min:Sec	3:54	2:36	1:57	1:34	1:18

ILS 2 RWY 19

AL-276.02 (USAF)

SELFRIDGE ANGB (KMTC)
MT. CLEMENS, MICHIGAN

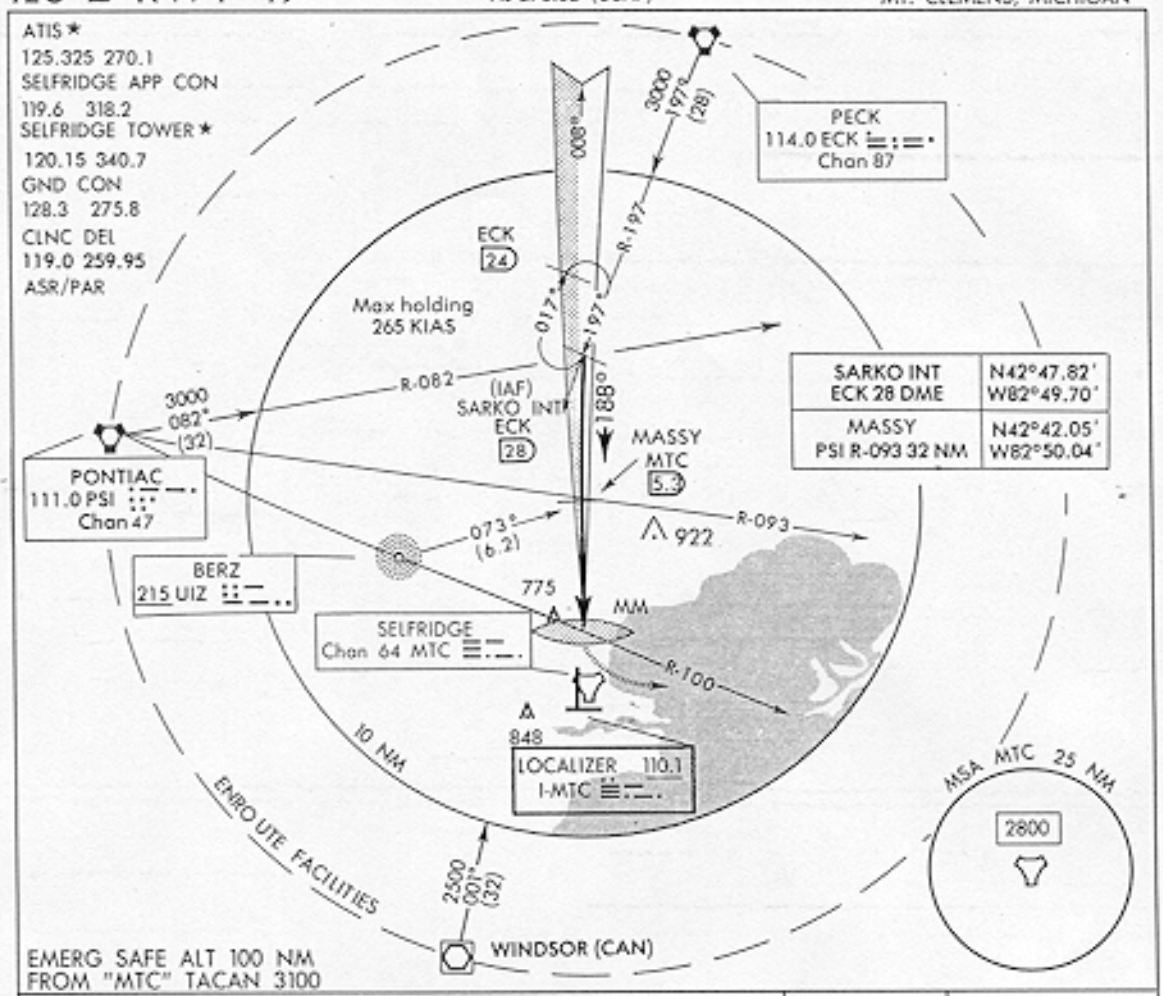

SARKO INT ECK 28 DME	N42°47.82' W82°49.70'
MASSY PSI R-093 32 NM	N42°42.05' W82°50.04'

MISSED APPROACH
Climbing left turn to 3000 proceed direct SARKO and hold.

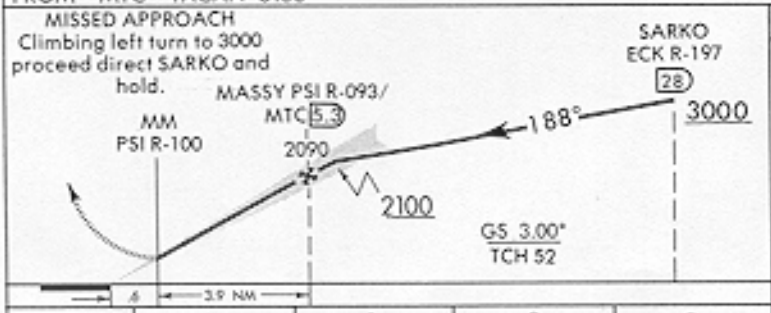

ELEV 580

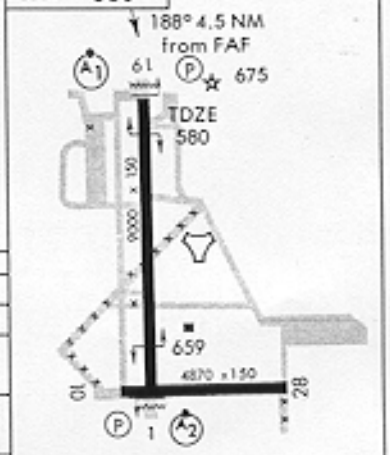

HIRL Rwy 1-19

CATEGORY	A	B	C	D
S-ILS 19 **	780/24 200 (200-½)			
S-LOC 19***	1060/24 480 (500-½)		1060/40 480 (500-¾)	1060/50 480 (500-1)
CIRCLING *	1060-1 480 (500-1)		1060-1½ 480 (500-1½)	1140-2 560 (600-2)
S-PAR 19 **	780/24 200 (200-½) GS 3.0°			

*Circling not authorized W of Rwy 1-19
** When apch lgt inop increase vis ¼ mile.
***When apch lgt inop increase vis ½ mile.

FAF to MAP 3.9 NM					
Knots	60	90	120	150	180
Min:Sec	3:54	2:36	1:57	1:34	1:18

ILS 2 RWY 19

42°36'N-82°50'W

MT. CLEMENS, MICHIGAN
SELFRIDGE ANGB (KMTC)

VOR/DME RWY 1

SELFRIDGE ANGB (KMTC)
MT. CLEMENS, MICHIGAN

ATIS ★
125.325 270.1
SELFRIDGE APP CON
119.6 318.2
SELFRIDGE TOWER ★
120.15 340.7
GND CON
128.3 275.8
CLNC DEL
119.0 259.95
ASR/PAR

ENROUTE FACILITIES

10 NM

R-005°

SELFRIDGE
Chan 64 MTC

830

SHOPP
YQG
17

005°

UNITED STATES
CANADA

MSA MTC 25 NM

2800

Max holding
265 KIAS

(IAF)
BARBR
YQG
7

185°

005°

WINDSOR (ONT)
113.8 YQG
Chan 85

EMERG SAFE ALT 100 NM 3100

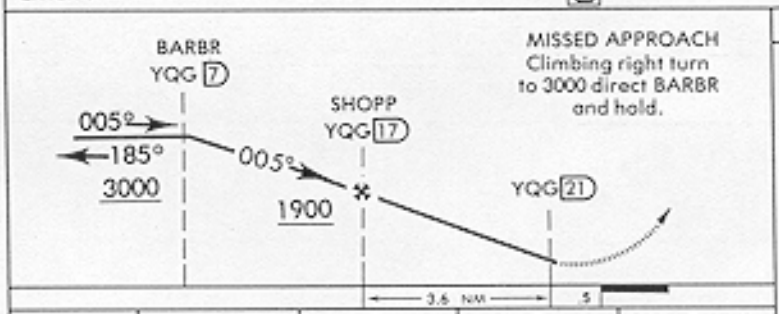

MISSED APPROACH
Climbing right turn
to 3000 direct BARBR
and hold.

ELEV 580

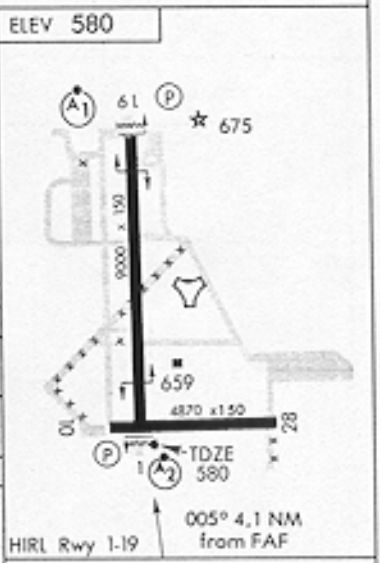

CATEGORY	A	B	C	D
S-VOR 01**	1360/40 780 (800-¾)	1360/50 780 (800-1)	1360-2 780 (800-2)	1360-2¼ 780 (800-2¼)
CIRCLING*	1360-1 780 (800-1)	1360-1¼ 780 (800-1¼)	1360-2¼ 780 (800-2¼)	1360-2½ 780 (800-2½)
S-PAR 1 **	780/24 200 (200-½)		780/40 200 (200-¾) GS 3.0°	

*Circling not authorized W of Rwy 1-19
**When apch lgt inop increase vis ¼ mile, S-1 all CAT, S-PAR-1 CAT A, B.

V

FAF to MAP 3.6 NM

Knots	60	90	120	150	180
Min:Sec	3:36	2:24	1:48	1:26	1:12

AIRPORT DIAGRAM

AFD-276 (USAF)
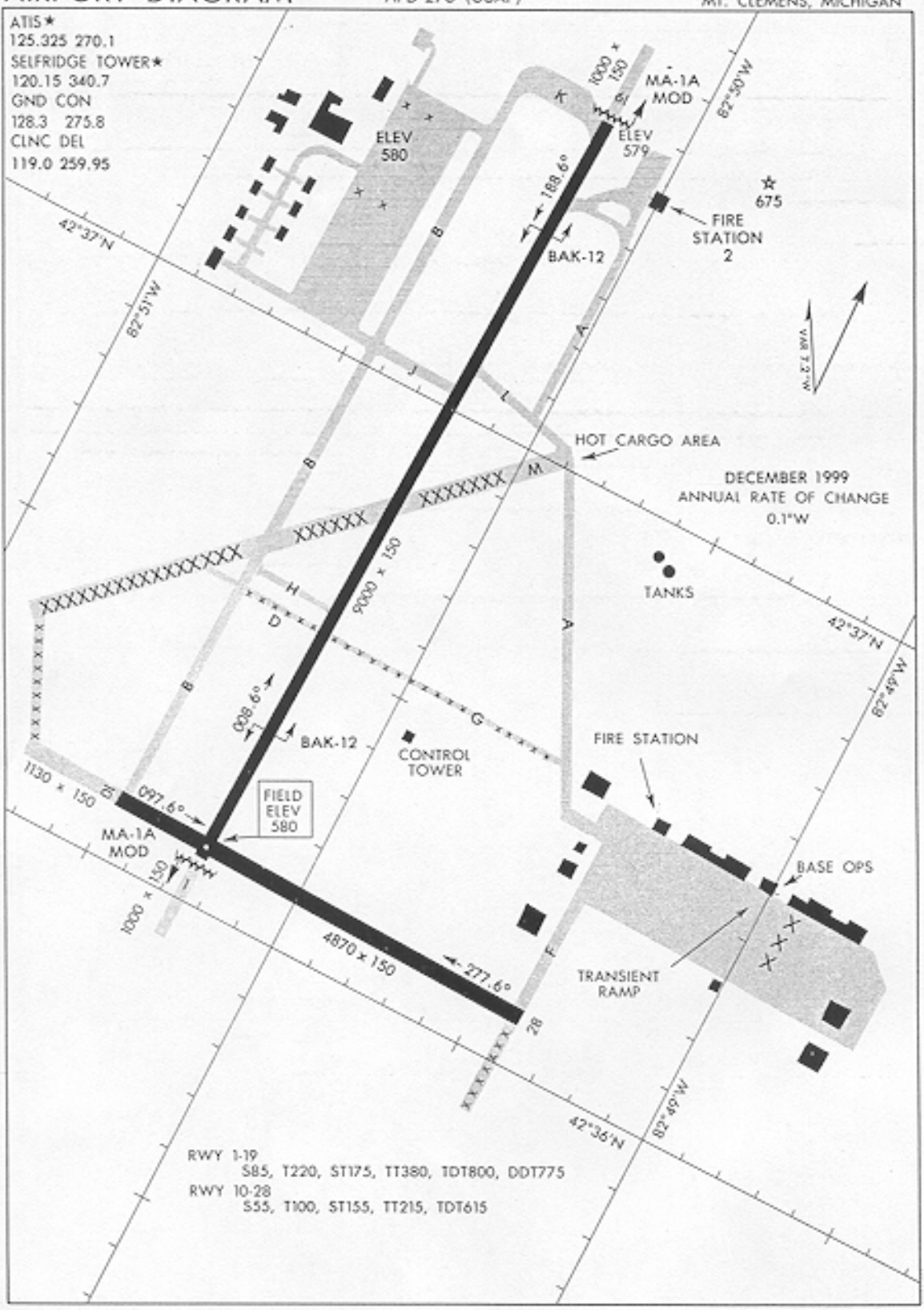
SELFRIDGE ANGB (KMTC)
MT. CLEMENS, MICHIGAN